

Oglethorpe County, Georgia

Deed Books F - J

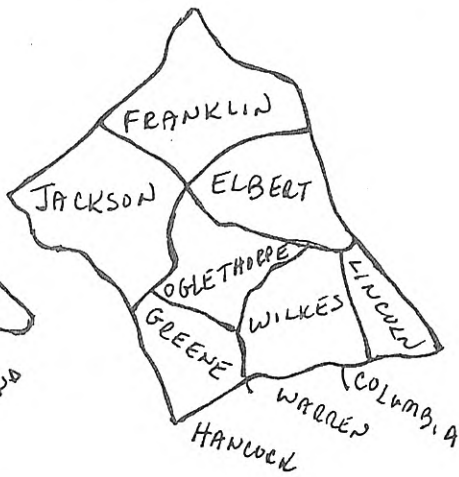
1809 - 1820

xiv.

Oglethorpe and Surrounding Counties



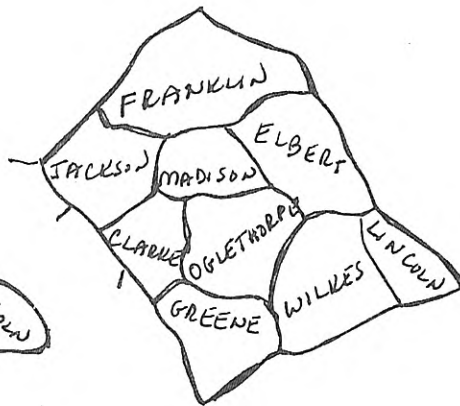
1790



1800



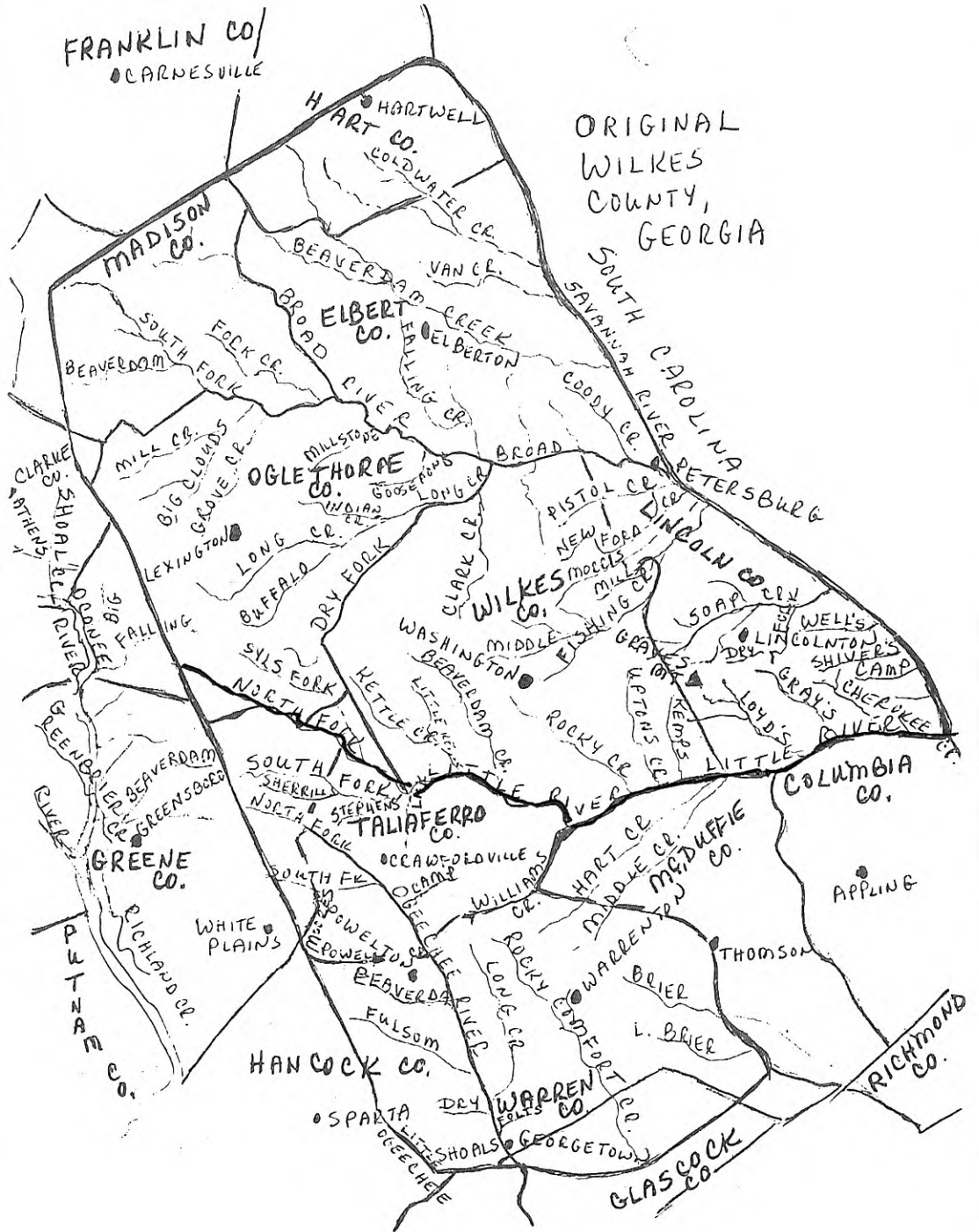
1810

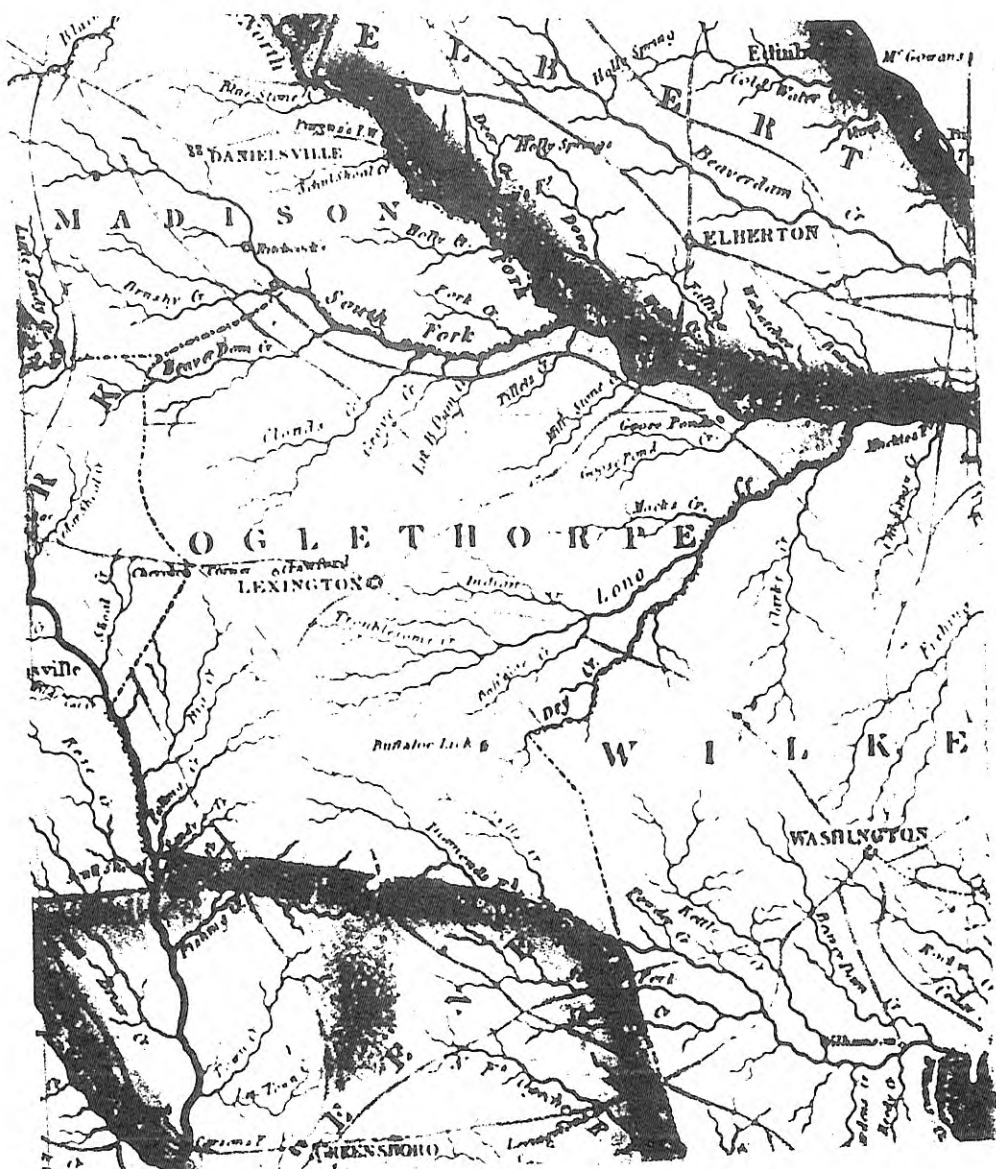


1820



Counties

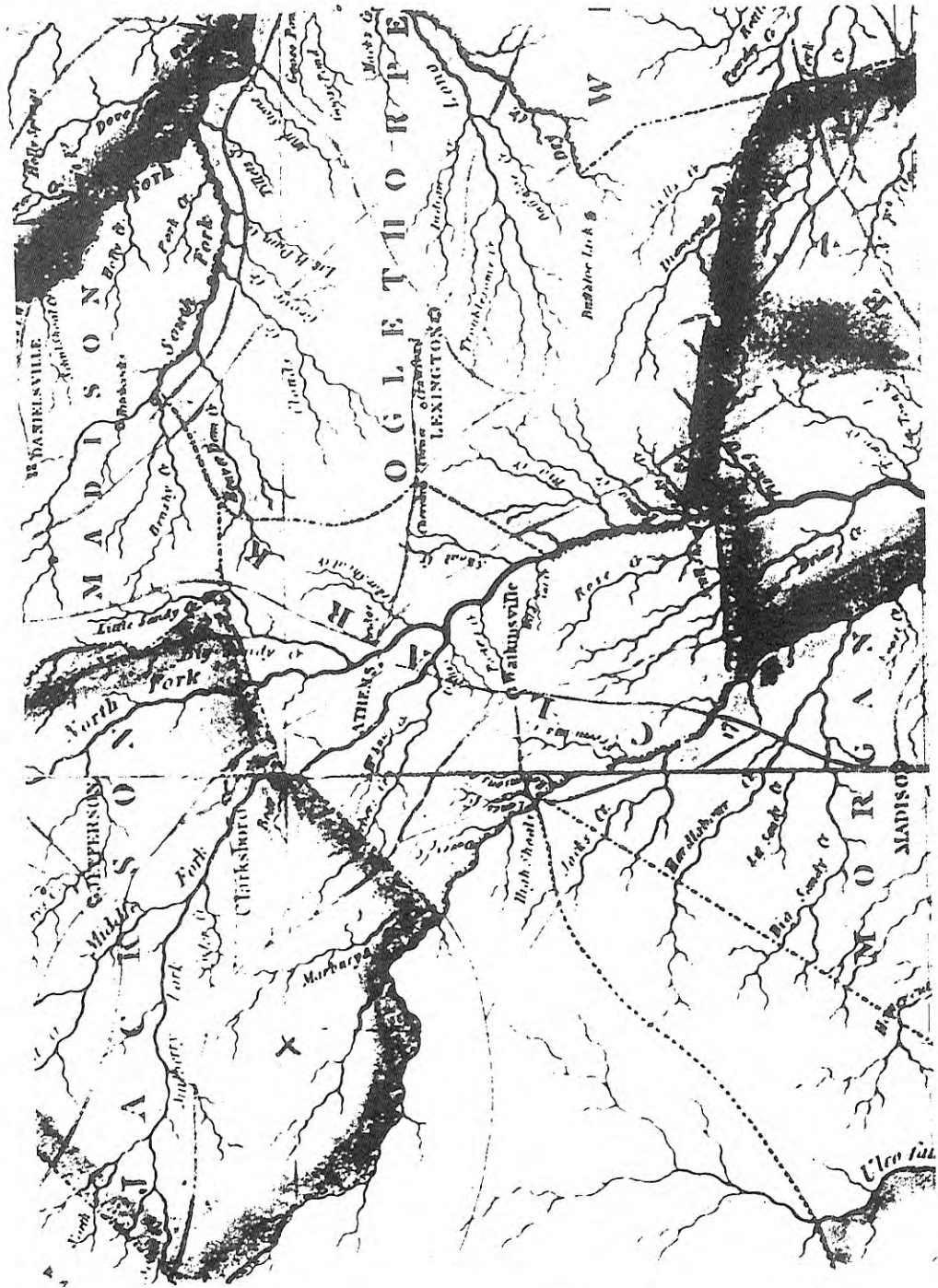




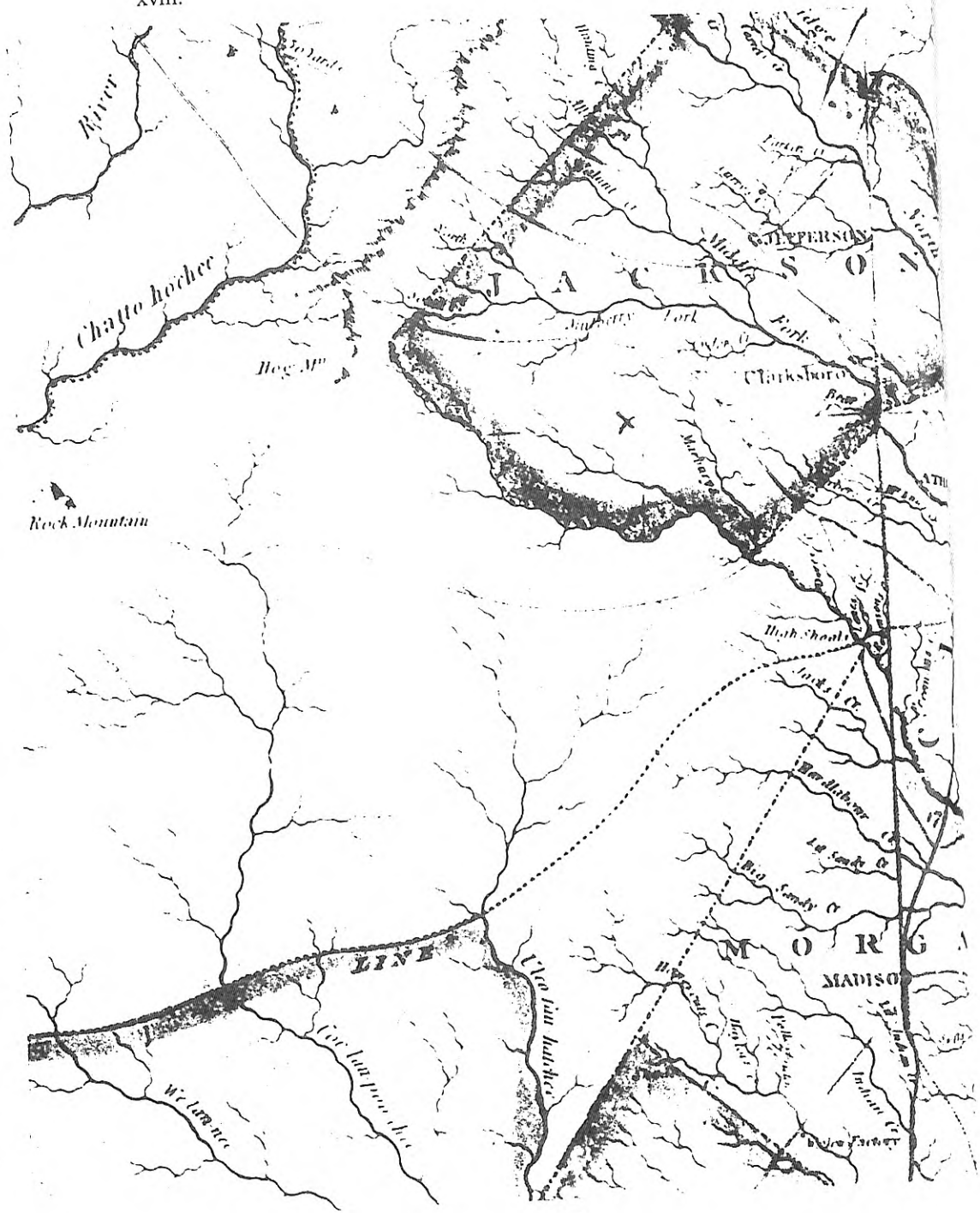
1" = 8 miles

Excerpted from MAP of the STATE of GEORGIA, prepared from actual surveys and other documents for ELEAZER EARLY, by DANIEL STURGIS. Engraved by Sam'l Harrison 1818. Original in possession of Georgia Department of Archives & History, Atlanta. Used with permission.





repared from
ARLY, by
18. Original in
tory, Atlanta.



O
 p. 1 :
 thorpe
 F. Phin
 Jacob
 Charle
 Phiniz
 1809.
 p. 2
 Wynn
 of Lo
 due S
 ch. to
 simpl
 Aller
 p. 3
 thorp
 No.
 Feb.
 sold
 Barb
 by T
 180
 p. 4
 Mit
 to F
 co.,
 ch.
 ora
 Jas
 Joh
 Re
 p.
 M
 to
 co
 W
 tra
 W
 O

line, N75E 20 ch. 83 links to beg., in fee simple. (signed) Sarah Brown, Gideon Brown. Test: William Floyd, William Patman, Nathan Johnson, J.P. No recording date.

p. 76 Ga.: 16 Sept. 1806, Ignatius Few of Columbia Co., to the heirs of Robert Russell, deceased of Oglethorpe Co., for \$370 in persuance to a bond given by Ignatius to Robert Russell, 16 Sept. 1789, 250 acres in Wilkes Co. when surveyed, now Oglethorpe Co., vacant on all sides when surveyed, orig. granted to Ignatius Few, 3 Feb. 1784, in fee simple. (signed) I. Few. Wit: Thos. W. Cobb, Alexr. McEwen, J.P. Recorded 24 Jan. 1810.

p. 77 10 Jan. 1810, John Holmes to James Olive, both of Oglethorpe Co., for \$1300, in said co. on both sides of Big Clouds Creek, beg. black oak cor., S80W 32 ch. 50 links to white oak, S10E to white oak, S32W 25 ch. to pine, S70E 59 ch. 50 links to post oak, N15E 38 ch. 50 links to post oak, S75E 6 ch. to post oak, N10W 16 to stake, S80W 35 ch. to stake, N10W 33 ch. to beg., 342 acres, in fee simple. (signed) John Holmes. Wit: Wm. Clift, Kerenhappuck (x) Clift, William Howard. Oglethorpe Co.: proved by William Howard & William Clift, 12 Jan. 1810, Jno. Luckie, J.P. Recorded 27 Jan. 1810.

p. 79 Ga.: 8 July 1806, Fanny Edmondson, admrx. of the estate of Humphrey Edmondson, deceased, to Thomas Edmondson, both of Oglethorpe Co. Humphrey Edmondson in his lifetime executed bond in penalty of £1000 to make titles to Thomas Edmondson for 100 acres in said co. on Little River waters, adj. Philemon Edmondson & General John Stewart when executed. Tract was granted to John Bohannon. Humphrey Edmondson died without making titles. Court of Ordinary of said co., Jan. Term 1806, ordered Fanny Edmondson, admrx. to make titles to Thomas Edmondson. Fanny Edmondson to Thomas Edmondson, 100 acres. (signed) Fanny Edmondson, admrx. Wit: John Swanson, Geo. W. Edmondson, John Gresham, Senr., J.P. Recorded 2 Feb. 1810.

p. 80 5 Dec. 1805, Stephen C. Granade to George Barber, Senr., both of Oglethorpe Co., for \$80, 20 acres, beg. poplar on branch, S30E 130 poles crossing branch to red oak cor., S62W 34 poles to hickory, N11E 22 poles to branch, up branch to mouth of 2nd branch, up branch to beg., in fee simple. (signed) Stephen C. Granade. Wit: William Ford, J.P., John Freeman. Recorded 2 Feb. 1810.

p. 81 16 Nov. 1803, Fleming Jordan to Charles Rich, both of Oglethorpe Co., for \$500, 150 acres in said co., beg. on Big Branch, to forked dogwood, to cor. on river, to mouth of Big Beaverdam Creek, up creek is line between Jordan & Rich to where Jordan's line comes to

proved by Jonathan Norton, 7 Mar. 1809, David Felder, J.P. Recorded 31 Mar. 1810.

p. 124 23 Nov. 1808, Alexander Lester to James Garrot, both of Oglethorpe Co., for \$1100, in said co. on Clouds Creek waters, orig. granted to Joseph Knox, 250 acres, beg. black oak cor. on James Robertson, N86E to pine cor., S3 1/2E 19 ch. to black gum cor., S40W 56 ch. 40 links to post oak cor., N62 1/4W 35 ch. 50 links to hickory cor. to beg., adj. N. by William Kidd, S.E. by Sarah Moore, S. by Joseph Moore, W. by A. Lester, in fee simple. (signed) Alexander Lester. Wit: George Farmer, Josiah Cheatham. Oglethorpe Co.: proved by Josiah Cheatham, 1 May 1809, Jas. Luckie, J.P. Recorded 7 Apr. 1810.

p. 125 14 Apr. 1810, Jesse Bently to Hugh Gibson, both of Oglethorpe Co., for \$150, in said co. on Sandy Creek waters, 109 1/4 acres, beg. gum cor., on Barnabas Arthur's line S80W 5 ch. 50 links to pine cor., N10W on Arthur's line 5 ch. 50 links to red oak cor., S80W on Atkinson's line 40 ch. to red oak cor., S10E 22 ch. 65 links to pine cor., N80E 45 ch. 50 links to dead post oak cor. adj. said Bently, N10W on John Bentley's line to beg., is part of tract granted to John Fielder & sold by him to Alexander Awtry, 3 Jan. 1794, & sold by Awtry to said Bently by lawful deed, in fee simple. (signed) Jesse Bently. Wit: John T. Bently, Robert E. Carr. Ack. before Barnabas Arthur, J.P. Recorded 30 Apr. 1810.

p. 126 Ga.: 8 July 1806, Fanny Edmondson of Oglethorpe Co., admrx. of the estate of Humphrey Edmondson, decd., to Phillimon Edmondson of same co. Humphrey Edmondson in his lifetime made bond in penalty of \$500 to make titles to Phillimon Edmondson for 100 acres in said co. on Little River waters, adj. meanders of branch, Thomas Edmondson & Henry Thompson when bond made, is part of tract granted to John Bohannon. Humphrey Edmondson died without making titles. Court of Ordinary of Oglethorpe Co., Jan. Term 1806, ordered Fanny Edmondson, admrx., to make titles. She did so. (signed) Fanny Edmondson, admrx. Wit: Geo. W. Edmondson, John Gresham, Senr., J.P. Recorded 7 May 1810.

p. 128 21 July 1808, Richard Bailey to John R. Tinch [Finch], both of Oglethorpe Co., for \$357, 119 acres in said co., beg. cor. pine, S20W 35 ch., E. 12 to pine cor. on Elliott's & Huckaby's line, S70E 33 to stake cor., N20E 16.25 to buckeye cor., N70W 31 to beg. (signed) Richd. Bailey. Wit: Thomas S. Bailey, Ann Lumpkin, John Moore, J.I.C. Recorded 8 May 1810.

S41W 30 ch. on Scroggens' line to cor. pine, S39E 40 ch. to cor. maple on branch, down same to junction with Clouds Creek, down N. margin of Millpond to beg., in fee simple. (signed) Alexr. Gordon. Wit: Phil. H. Burford, Sally Gillespie, Robt. Gillespie. Recorded 16 Mar. 1811.

* p. 54 12 Jan. 1798, Susanna McCommon, Baptist Milligan & Ephrim Hunter, heirs & legatees of James McCommon, decd. of Oglethorpe Co., Ga., to James Armstrong of Green Co., Ga., for \$360, in Wilkes Co. when surveyed, on Little River waters, 293 acres, beg. hickory cor. on John Starkey's line, S55W 53 ch. on James McCommon's line to hickory cor., on Gilbert's line S60E 26 ch. to pine cor., on Gilbert's line S30W 20 ch. to sassafras cor., on Alexr. Cumming's line S80E 46 ch. to hickory cor., S. 10 ch. to post oak cor., on Armstrong's line N55E 27 ch. to black oak cor., on Hurt's line N35W 9 ch. to hickory cor., on Starkey's line N40W 48 ch. to beg. (signed) Wm. McCree atty. in fact for Susannah McCommon, Baptist Milligan, Ephrim Hunter. Wit: William Milligan, Saml. Brooks. Oglethorpe Co.: proved by Samuel Brooks, 12 Mar. 1798, William Graves, J.P. Recorded 20 Mar. 1811.

p. 56 Randolph Co., Ga.: 7 Mar. 1811, Benjamin Bennett of afsd. co., to John Edwards of Oglethorpe Co., Ga., for \$150, in Oglethorpe Co. on Big Creek waters & in fork thereof, adj. S.W. & S.E. by Owen's land, N.E. by Edwards, N.W. by Bennett, beg. black oak, S29E 15 ch. to red oak, E. 30 ch. to dead pine on Edwards' cor., N20W 15 ch. to pine, W. 35 ch. to beg., 50 acres, in fee simple. (signed) Benjamin Bennett. Wit: Nathan Smith, Richd. Carter, J.P. Recorded 20 Mar. 1811, Isaac Collier, clk.

p. 57 1 Mar. 1811, William Hendon to James Bridges, both of Oglethorpe Co., for \$400, in said co. on Clouds Creek waters, 200 acres, is part of 950 acres orig. granted to Anthony Olive by Gov. Edward Telfair, 29 June 1792, & sold by Anthony Olive to William Hendon, 9 Sept. 1797, beg. post oak cor., S45W 40 to pine cor., N45W 38 to pine cor., 45E 52 to pine cor., N45E 52 to pine cor., S45E 42 to pine cor., straight line to beg., in fee simple. (signed) Wm. Hendon. Wit: Jno. Lukie, Jacob Bridges, James Luckie, J.P. Recorded 20 Mar. 1811, Isaac Collier, clk.

p. 58 29 Sept. 1810, William Norris of Oglethorpe Co., to Joseph Pinson, 3 acres in said co., beg. stake cor. on Norris's line, 12 1/3 rods to stake, 65 rods to stake, 2 1/3 to pine cor. to stake, 65 rods to beg., for \$50. (signed) Wm. Norres. Test: A. C. Atkinson, Richd. Jones, James Luckie, J.P. Recorded 20 Mar. 1811, Isaac Collier, clk.

p. 59 2
Oglethor
maple, S
chestnut,
ch. to po
creek, up
Beadles,
Isaac Co

p. 60 2
to Thom
side of L
Martin,
post oak
42 ch. to
white oa
John W.
Clark, J

p. 61
Ogletho
Oaks to
cor. in l
(x) Oak
Record

p. 62
said co
Court c
interest
against
Monda
Isaac C
said co
Miles
Wit: T
Mar. 1

p. 63
Collec
public
Hamp
1806,
bidde:

p. 200 Birdett Finch & Polley Finch of Oglethorpe Co., Ga., to Alfred Brown of Wilkes Co., Ga., a negro woman named Lucy, for \$300. Birdett & Polley are to have Lucy labor for them at any time they please during their lifetime, 20 Dec. 1809. (signed) Burdit Finch, Polly (x) Finch. Test: Moses Davis, A. McEwen, J.P. Recorded 13 Nov. 1811.

p. 200 Birdet Finch & Polly Finch of Oglethorpe Co., Ga., for love, goodwill & affection to Alfred Brown, son of above named Polly, of Wilkes Co., Ga., give a negro child named Asa, 16 Dec. 1809. (signed) Birdit Finch, Polly (x) Finch. Wit: Moses Davis, A. McEwen, J.P. Recorded 13 Nov. 1811, Isaac Collier, clk.

p. 201 16 Dec. [blank year], Samuel Brightwell to Thomas Bridges, both of Oglethorpe Co., for \$325, 130 acres on Clouds Creek waters in said co., adj. S. by Amos Ponder, decd. & Mark Harwell, W. by Thomas Rains, N. by new line beg. black oak, S36E 22 ch. to branch, down branch to cor. to stake to cor., & E. by Wm. Clift, in fee simple. (signed) Saml. Brightwell. Wit: John Hardman, Thomas (T+R) Rains, Abner Ponder, J.P. Recorded 15 Nov. 1811.

p. 202 10 Jan. 1811, John T. Colquitt of Hancock Co., Ga., to Edwin Garlington, Senr. of Oglethorpe Co., Ga., for \$620, on Long Creek waters in Oglethorpe Co., 262 1/2 acres, adj. lines of Mathew Rainey, Thomas Dunn, branch, Smith, & Penn, in fee simple. (signed) John T. Colquitt. Test: Benjamin Colquitt, Sally Colquitt, William Garlington, Thomas Colquitt, J.P. Recorded 16 Nov. 1811, Isaac Collier, clk.

p. 203 Ga.: 2 Mar. 1808, Smith Gammon & Elizabeth, his wife, to Cuthbert Collier, all of Oglethorpe Co., for \$128, on Long Creek waters in said co., beg. black oak cor., S25E 20 ch. to post oak cor., N65E 29 ch. to pine cor., N25W 7 ch. to black oak cor., due W. 32 ch. to beg., adj. Fidler, Young, McNabb, & Armstrong, was granted to Smith Gammon for 40 acres. (signed) Smith Gammon, Elizabeth (x) Gammon. Wit: Thomas Duke, Junr., G. Hudspeth, J.I.C. Recorded 16 Nov. 1811.

p. 204 19 Mar. 1805, Charles Smith to Cuthbert Collier, both of Oglethorpe Co., for \$250, on Troublesome waters, a branch of Long Creek in said co., 40 acres, beg. ford on Troublesome, down creek as path runs to the spring, including the spring in same tract, down path to line dividing the 300 acres that was granted to John Fielder, 16 Feb. 1787, due S. on Noah Freeman's line to orig. line, on orig. line to creek, down meanders of creek to ford to beg., in fee simple. (signed) Charles Smith. Wit: Isaac Collier, Mathew Rainey, John Collier, J.I.C. Recorded 16 Nov. 1811.

Compton levied on 150 acres on Clouds Creek waters, adj. Fielding Dillard & others. Sold 1st Tues. in Jan. 1816 to Fielding Dillard the highest bidder for \$391. (signed) Shemie Mann, sheriff. Wit: James Espey, Jas. Luckie, J.P. Recorded 12 June 1816, Isaac Collier, clk.

p. 535 Oglethorpe Co., Ga.: 3 Nov. 1815, Edward Jones to James Thomas, both of said co., for \$400, 100 acres on Clouds Creek waters in said co., adj. James Luckie, Esqr., Fielding Dillard, Young W. Short, & James Thomas, with improvements. (signed) Edward Jones. Wit: Richard Dent, Jas. Luckie, J.P. Arabella, wife of Edward Jones, rel. dower rights 16 Mar. 1816. (signed) Arabella Jones. Wit: Jas. Luckie, J.P. Recorded 12 June 1816, Isaac Collier, clk.

p. 536 Oglethorpe Co., Ga.: 20 June 1815, Benjamin Turner & Charlotte, his wife, to Robert S. Smith, all of said co., for \$855, on Little Clouds Creek in said co., beg. post oak cor. on Francis O Kelley's line, N40E 32 ch. 15 links to pine, S42E 30 ch. to Little Clouds Creek, up creek to sowerwood, S44E 24 ch. 35 links to post oak, N17E 53 ch. 50 links to persimmon on branch, down branch to Little Clouds Creek, down creek to Jimmy Sims's line, N70 1/2W 28 ch. 75 links to post oak, S17W 39 ch. 35 links to red oak, N70W 23 ch. 75 links to pine, S40E 28 ch. to pine, S51E 23 ch. 90 links to beg., 296 3/4 acres, in fee simple. (signed) Benjamin (x) Turner, Charlotte (x) Turner. Wit: Robert Smith, Abel (x) Gowers, Francis (x) O Kelly. Oglethorpe Co.: proved by Abel Gowers, 11 July 1815, S. Brightwell, J.P. Recorded 8 July 1816, Isaac Collier, clk.

p. 538 Clark Co., Ga.: 16 May 1816, John Brown, president of the trustees of the University of Georgia, to Anne Ogilby of Oglethorpe Co., Ga., for \$1000, lots in the 5000 acre tract in Oglethorpe Co. on Falling Creek waters, 100 acres each, by resurvey of the 5000 acre tract Nos. 37 & 38, in fee simple. Lots are now under lease from the trustees. Anne Ogilby shall not have possession of the lots until 25 Dec. 1817 when the lease will expire & the lots sold. (signed) John Brown, presidt. Wit: John Hodge, Pleasant May, T. Mitchell, J.P. Recorded 8 July 1816, Isaac Collier, clk.

p. 539 Clark Co., Ga.: 17 May 1816, John Brown, president of the trustees of the University of Georgia, to Ann Ogilby of Oglethorpe Co., Ga., for \$252, in the 5000 acre tract in Oglethorpe Co. on Falling Creek waters, 100 acres, No. 2, in fee simple. Ann shall have possession 25 Dec. 1817. (signed) John Brown, presidt. Wit: John Hodge, Pleasant May, T. Mitchell, J.P. Recorded 8 July 1816, Isaac Collier, clk.

p. 540
Briscoe
at junct
white o
Gatewo
up river
line 44
on Edm
conflue
to beg.,
William
Swanso
Stewart

p. 542
Jeremia
branch
formerl
line N3
red oak
links to
S60W 5
ch. 50 l
N. 49 c
to Span
red oak
1/2E 42
beg. (si
Garling

p. 543
Co., Ga
Beasley
Ordina
waters.
Tues. i
the hig
waters,
13 to v
chinqu
gum, to
to buck
line to
S. Bail

adj. Fielding
Dillard the
Wit: James
Collier, clk.

es to James
Creek waters
Young W. Short,
Jones. Wit:
l Jones, rel.
: Jas. Luckie,

Turner &
r \$855, on
ncis O Kelley's
Clouds Creek,
, N17E 53 ch.
Clouds Creek,
links to post
links to pine,
1/4 acres, in fee
er. Wit: Robert
e Co.: proved
ded 8 July

ident of the
Oglethorpe
orpe Co. on
5000 acre tract
om the trustees.
5 Dec. 1817
Brown, presidt.
led 8 July

ident of the
Oglethorpe Co.,
n Falling Creek
possession 25
ge, Pleasant
er, clk.

p. 540 Ga.: 12 Jan. 1816, James Swanson of Oglethorpe Co., to John Briscoe of Columbia Co., for \$750, 349 acres in Oglethorpe Co., beg. at junction of Dimond & North Forks of Little River, up North Fork to white oak on Gatewood Dunn's cor., N80W 19 ch. 40 links to stake on Gatewood Dunn, S10W 12 ch. 50 links to North Fork of Little River, up river to red oak cor. on Ann Thompson, N10E on Ann Thompson's line 44 ch. to red oak on Jas. Edmondson's cor., S67E 19 ch. 50 links on Edmondson's line to ash cor. in branch, down meanders of branch to confluence with Dimond Fork of Little River, down meanders of river to beg., it is tract orig. granted to John Bohannon & sold by him to William Swanson, decd. & by James Swanson an heir of William Swanson. (signed) James Swanson. Wit: John B. Stewart, Floyd Stewart, J.P. Recorded 8 July 1816, Isaac Collier, clk.

p. 542 Oglethorpe Co., Ga.: 1 May 1816, Edward W. Powell to Jeremiah Johnson & Mathew Barber, for \$1400, on Troublesome a branch of Long Creek in said co., is land where John Hardin, decd. formerly lived, 590 acres, beg. sowerwood cor., on Jemima Haney's line N30W 32 ch. 50 links to post oak, on Haney's line S55W 7 ch. to red oak formerly maple near Spring, on Haney's line N35W 5 ch. 50 links to red oak stump, S60W on Haney's & William Lasley's line, S60W 50 ch. 50 links to dogwood stake, on John Moor's line N30W 37 ch. 50 links to pointers, E. 10 ch. to hickory, on James Johnson's line N. 49 ch. to post oak stump, on James Donohoe's line E. 66 ch. 50 links to Spanish oak, on Jemima Haney's line S30E 36 ch. 50 links to small red oak, 1 ch. 25 links to post oak near fence, on Morgan's line S16 1/2E 42 ch. to pine, on John Gresham's line S53W 22 ch. 25 links to beg. (signed) Edwd. W. Powell. Wit: John Moore, J.I.C., Conway Garlington. Recorded 9 July 1816, Isaac Collier, clk.

p. 543 Oglethorpe Co., Ga.: 25 May 1816, Laban Macbee of Clark Co., Ga., admr. of James Macbee late of Clarke Co., decd., to John Beasley of Oglethorpe Co. Inferior Court of Clarke Co. at Jan. Court of Ordinary 1816 ordered sold 200 acres in Oglethorpe Co. on Little River waters. Laban Macbee, admr., advertised in the *Athens Gazette* 1st Tues. in Apr. 1816. Sold at Clark Co. Court house & John Beasley was the highest bidder for \$650, 200 acres in Oglethorpe Co. on Little River waters, beg. post oak on John Bell's line, N70E 28 to post oak, S20E 13 to white oak on Edmond Alexander's line, S15W 29 to pine to chinque pine, S30E 3 to white oak, S60W 40 to pine, S30E 17 to black gum, to Spanish oak, S68W 8 to ash on Little River adj. John Gresham to buckeye, S.W. 5 to white oak, N. 7 to pine, N20E 70 on Dimond's line to beg., in fee simple. (signed) Laban Macbee, admr. Wit: Thomas S. Bailey, Floyd Stewart, J.P. Recorded 9 July 1816, Isaac Collier, clk.

p. 544 Oglethorpe Co., Ga.: 9 Jan. 1816, Gatewood Dunn in right of his wife formerly Patsey Swanson, Fanney Edmondson, John Swanson, Graves Swanson, John Swanson Blackhead, Lemuel Swanson, Nathan Swanson, Garland Maxey, & Akillis Wilson, heirs & distributees of William Swanson, decd. of said co., to James Swanson, all of said co., for \$600, all their right, interest, & title to an undivided moiety of tract in said co. on Little River waters granted to John Bohannon & William Swanson, decd. died possessed of & they inherited as his heirs, in the whole 1020 acres. There are 4 other distributees who still claim their distributive share in the undivided moiety not herein relinquished, in fee simple. (signed) John Swanson, Graves Swanson for the heirs of Nathan Swanson, decd., Gatewood Dunn, Fanny Edmondson. Wit: V. Haralson, John Briscoe, James (x) Armstrong, Crafford Edmondson. Oglethorpe Co.: proved by John Briscoe, 12 Jan. 1816, Floyd Stewart, J.P. Recorded 9 July 1816, Isaac Collier, clk.

p. 546 Clark Co., Ga.: 17 May 1816, John Brown, president of the University of Georgia on part of the trustees, to Drury Powell of Oglethorpe Co., Ga., for \$2400, tracts in the 5000 acre tract in Oglethorpe Co. on Falling Creek waters, 100 acres each, Nos. 33, 34, & 35, in fee simple. The lots are now under lease & Drury isn't to have possession of the lots until 25 Dec. 1817 when the lease will expire & the lots sold. (signed) John Brown, Presdt. Wit: John Hodge, Pleasant May, T. Mitchell, J.P. Recorded 11 July 1816, Isaac Collier, clk.

p. 547 Oglethorpe Co., Ga.: 2 July 1816, Gilbert Hay & Samuel Hay, admrs. of the estate of Charles Hay, decd., to Isham Rainey, for \$200. By order of Inferior Court at Jan. Term 1816 granted leave to sell 43 acres. Sold at Lexington & Isham Rainey was the highest bidder for tract on Long Creek waters in said co., adj. Richard Rowland, William Traylor's line, E. on Traylor, Isham Rainey, in fee simple. (signed) Gilbert Hay, Saml. Hay, admrs. of Charles Hay, decd. Test: John Gresham, Junr., Jas. Luckie, J.P. Recorded 11 July 1816, Isaac Collier.

p. 549 Dist. of Ga., United States: 23 Dec. 1815, John Eppinger, marshal of the Dist. of Ga., to Robert Freeman of Oglethorpe Co., Ga. Tract became liable to pay to the United States \$1.48, the amount of direct tax subject by act of Congress, 14 July 1798, to collect direct tax. Exposed for sale at the Court house in Oglethorpe Co. & Robert Freeman was the highest bidder for \$1.48. And, by act of Congress, 3 Mar. 1804, sold to Robert Freeman 200 acres in Oglethorpe Co. with houses, & etc. & all right & claim Edward L. Wails, agent of Leven Wails, had in land. (signed) Jno. Eppinger, marshal. Wit: Jno. J. Roberts, Jas. Eppinger, not. pub. No recording date.

p. 1
marsh
liable
Congr
Ogleth
& by a
houses
Jno. E
Record

p. 2
marsh
liable t
Congre
Ogleth
And, b
in Ogle
had in
Epping

p. 4
Ogleth
granted
to Spar
ch. to b
Gresha
1816, I

p. 5
both of
on Dry
Mathev
[no mor

p. 6
Co., Mi
\$1250,
Henry C
Lumpki
Record

p. 7
Alfred

40.40 that being when the Road at this time crosses running from the Cherokee Corner to Lexington, down Baldwin's Spring Branch to white oak cor., S60E 7.10 to sourwood, N80E 35.30 on Easton's & Barber's line to post oak, along Barber's line to beg. (signed) Alexander Lester, Martha (x) Lester. Wit: Phil H. Burford, Daniel Dupree, George Davis, Senr. Oglethorpe Co.: proved by Daniel Dupree who saw Philip H. Burford & George Davis, Senr. witness & Alexander & Martha Lester sign, 8 Feb. 1817, Robt. Gillespie, J.P. Recorded 18 Sept. 1817, Isaac Collier, clk.

p. 348 Oglethorpe Co., Ga.: 20 Oct. 1815, Claborn Martin to William Lumpkin, Junr., both of said co., for \$600, 147 acres in said co., beg. sweet gum on Pope's cor., S. 42 ch. with line to cor. hickory on Waters' line, E. 35 ch. to cor. hickory on said William Lumpkin's line, with Lumpkin's line N. 42 ch. to cor. post oak, W. 35 ch. to beg., it is part of tract granted to Jesse Sanders for 538 1/2 acres in Washington Co. when surveyed & sold by said Sanders to Tindall & from Tindall to George Martin & from George Martin to Claborn Martin, in fee simple. (signed) Cleborn (x) Martin. Wit: Joseph Walker, Miles Hill. Oglethorpe Co.: proved by Miles Hill, 9 Sept. 1817, John Hale, J.P. Recorded 18 Sept. 1817, Isaac Collier, clk.

p. 350 1 Jan. 1813, Thomas Edmondson to David Graves, both of Oglethorpe Co., for \$400, in said co. on North Fork of Little River, is tract where Thomas Edmondson now lives, down meanders of branch, adj. E. by Philemon Edmondson, N. by Ann Thompson, W. by Genl. John Stewart, S. by Fanny Edmondson, 100 acres, in fee simple. (signed) Thos. (x) Edmondson. Wit: Philemon Edmondson, Presilla Buchannon, Thos. Edmondson, Floyd Stewart, J.P. Recorded 18 Sept. 1817, Isaac Collier, clk.

p. 351 15 Sept. 1817, Samuel Shields of Morgan Co., Ga., to Thomas Pinson of Oglethorpe Co., Ga., 101 1/2 acres in Oglethorpe Co., adj. James Stamps & George Whitsell, it is part of tract where William Shields now lives, was granted to Brownfield, for \$304.50. (signed) Saml. Shields. Test: Thomas J. Stamps, George Whitsell, A. C. Atkinson, J.P. Recorded 22 Sept. 1817, Isaac Collier, clk.

p. 351 Oglethorpe Co., Ga.: 29 Aug. 1817, David Graves & Polley, his wife, to John Gresham, Senr., all of said co., for \$600, 100 acres in said co. on North Fork of Little River, on meanders of branch, adj. E. by Phillip Edmondson, N. by Ann Thompson, W. by Genl. John Stewart, S. by Fanny Edmondson, in fee simple. (signed) David Graves, Polley Graves. Wit: Wm. Edmondson, G. Brooks, Saml. Brook, J.P. Recorded 22 Sept. 1817, Isaac Collier, clk.

line S20E 48 ch. 25 links to persimmon on Isaac Brown's line, on Isaac Brown's & John Bell's line S20W 43 ch. 50 links to ash on John Bell's line, on Bell's line N20W 48 ch. to red oak on Charles Smith's line, on Smith's line N72E 43 ch. 50 links to beg. (signed) Stephen Potts. Wit: Benjamin Smith, Martin Mitchell, Armstead Carter. Oglethorpe Co.: proved by Benjamin Smith, 30 Oct. 1818, Elias Beall, J.I.C. Recorded 25 Nov. 1818, Isaac Collier, clk.

p. 65 Oglethorpe Co., Ga.: 21 Nov. 1818, Aquilla Jenkins to John Bray, both of said co., for \$320, on Indian Creek waters in said co., 80 acres, beg. hickory cor. on Isham Rainey's line, E. 26 to small hickory cor., N40E 26 to Spanish oak, W. 26 to post oak cor., N50W to black oak cor., on Thomas B. Dossey's line to stake cor., 24E to beg., in fee simple. (signed) Aquilla (x) Jenkins. Wit: Isaac Collier, Robt. Gillispie, J.P. Recorded 25 Nov. 1818, Isaac Collier, clk.

p. 66 Oglethorpe Co., Ga.: 22 Oct. 1818, Andrew Mays to William Landrum, both of said co., for \$260, on Long Creek waters in said co., adj. E. by Huling's land, & on all other parts by Bailey's land, 50 acres, in fee simple. (signed) Andrew Mayes. Wit: Thos. Landrum, James B. Landrum, Jno. Landrum, J.P. Recorded 27 Nov. 1818, Isaac Collier, clk

p. 66 Oglethorpe Co., Ga.: 26 Nov. 1818, Willis Smith to Jesse Gaulding, both of said co., for \$330, on Grove Creek waters in said co., 50 acres, is part of survey granted to Shadrick Smith, adj. W. by Thomas Doggett's land, Seymore Lee's land on N, William Lee's land on S, & Jesse Gaulding's land on E., in fee simple. (signed) Willis Smith. Wit: Chesley Arnold, James O. Smith, Elias Beall, J.I.C. Recorded 27 Nov. 1818, Isaac Collier, clk.

p. 67 Oglethorpe Co., Ga.: 10 Feb. 1810, John Kidd & Patsey, his wife, to Jemima Hainey, all of said co., for \$1000, on Troublesome a branch of Long Creek in said co., 200 acres, beg. black oak cor. on John Wilkes, on land surveyed for John Wallace N30W 57 ch. 50 links to post oak cor. of John Harden, on Harden's line S55W 7 ch. 50 links to maple cor., on Harden's line N35W 5 ch. 50 links to red oak cor., on Harden's line S60W 24 ch. 75 links to old white oak cor. (now red oak), on William Lasley's line S27E 63 ch. to hickory cor. of John Wilkes, on his line N57 1/2E 32 ch. to beg., is part of 900 acres granted to Benjamin Elsberry 25 Nov. 1788 & sold by said Elsberry to James Armstrong 3 Nov. 1792, & sold by said Armstrong to above named John Kidd by deed 28 Mar. 1797, in fee simple. (signed) Jon. Kidd, Patsey Kidd. Test: Wm. Strother, S. A. Hopkins, J.P., John Gresham, Junr. Oglethorpe Co.: Patsey, wife of John Kidd, rel. dower rights. Wit: